

Knowledge Mat- Where in the world is Brazil?



Year 4	Year 5	Year 6
<ul style="list-style-type: none"> I know and can identify the main mountain ranges of Europe I know the name of the highest mountain in Europe Know the name of the highest mountain in the Alps I know the countries that make up the UK and the highest mountain ranges in the UK. Locate these in an atlas. I can use the eight points of a compass Use the eight points of a compass (as in Y3), four-figure grid references. OS maps, symbols and a key. I know about the lives of Sherpas who live in Nepal 	<ul style="list-style-type: none"> Know the names of, and locate, a number of South or North American countries and there are 12 countries in south America. Know differences between living in the UK and South America Know that Brazil is the largest country and covers almost half the continent. Know that South America's largest river is the Amazon, which is the second longest river in the world. It holds the most water of all rivers. Know that Sao Paulo is the largest city- over 20 million people living there. Know that Spanish is the main language of S America- Brazilians speak Portuguese Use digital mapping to locate countries and describe features studied. Know how to use graphs to record features such as temperature/ rainfall across the world. Use fieldwork to observe, measure, record 	<ul style="list-style-type: none"> Know why early settlements would develop near rivers. Know why seas, rivers and canals are important for trade links. Know main human and physical differences between developed and developing Know the names of and locate at least eight major capital cities across the world. Know what longitude and latitude are. Know what the Prime/Greenwich Meridian is and use this to explain how time zones work and work out differences in time across the globe (including day and night). Use fieldwork to observe, measure, record and present the human and physical features in the local area using a range of methods

Subject Specific Vocabulary

Human feature	A man made feature e.g. cities , roads, buildings
Physical feature	A natural feature of the environment e.g mountains, rivers.
indigenous	Originating or occurring naturally in a particular place ; native.
pampas	The pampas are fertile South American lowlands
Andes	The Andes are the world's longest mountain range.
inhabitants	Is a person or animal that is a permanent resident of a place.
sparsely populated	Means that there are few people scattered about the area spoken of.
Atacama Desert	The Atacama Desert is one of the driest places in the world. It has a stony terrain.
Samba	A Brazillian dance of African origin.
Favela	An overcrowded slum within or on the outskirts of the countries large cities- Rio and Sao Paulo
climate	The weather conditions in an area in general or over a long period.

Sticky Knowledge

- I know the names and can locate South and North American countries on a map.
- The Andes are a mountain range in South America
- There are 12 countries in South America and almost 400 million people live there.
- Brazil is the largest country and covers almost half the continent. It is only slightly smaller than the USA.
- I know some similarities and differences of living in Brazil with England.
- South America's largest river is the Amazon, which is the second longest river in the world.
- The capital city of Brazil is Brasillia but Sao Paulo is the largest city in Brazil with more than 20 million people living there.
- The official language of Brazil is Portuguese
- Brazil has an average winter temperature of 15 degrees Celsius whereas during the summer temperatures can reach 40 degrees Celsius.

Geography Themes



Show respect to our immediate environment and school grounds.



Know the countries of the UK and the surrounding seas.




Show respect to each other and appreciate differences in the class.




Homes



Physical Features




Sugar Loaf



Copacabana beach




Pico do Jaraguá mountain



Amazon river

Human Features



Christ the Redeemer



Sao Paulo Cathedral



Shanty



Flats/apartments



Houses

St Paulo



The largest city in Brazil

Braziila is the capital city

Rio carnival



Amazon rainforest covers 50% of Brazils land



Countries of South America



South American counties

Brazil Argentina Chile
Venezuela, Colombia
Peru Suriname Bolivia Uruguay
Paraguay Guyana Equator

The Andes are a mountain range in South America

